

## Port Marine Notice

Port of: **Jebel Dhanna Ruwais**

**No. JDR/MN/014/2025**

**Date: 22.02.2025**

To : **All Shipping  
Shipping Agents  
Port Users  
Port Operators**

Type of Change: **Temporary**

**Subject : RLNG-PJ Dredging Operations - Marker buoys M3-M5-M6, Environmental Buoy no.2, Silt Curtain No.4, updated position.**


**This Marine Notice should read in conjunction with MN JDR/MN/048/2024.**




All vessel's operating in the vicinity of the Ruwais PPA area or navigating through the RLNG - PJ area, kindly to note that there is a dredging channel operation located at NW side of a Ruwais plants, according to appended chart.

Dredging operations will be undertaken in different phases as indicated in appended charts. The involved dredging crafts will exhibit day shapes and lights as required by Collision Regulations. Whilst operating, the involved crafts will maintain a listening watch on VHF Channel 21/09. Dredging operation will be undertaken 24x7.

**Updated position of the marker buoys M3-M5-M6, environmental buoy no.2, and silt curtain no.4 are as per below :**

SILT CURTAIN LOCATION COORDINATES						
NAME	Easting	Northing	Latitude	Longitude	FLASHING CHARACTERISTICS	REMARKS
Silt Screen_4 Start	670078.640	2674480.540	024°10'25.481"N	052°40'27.373"E	FL (3S) Y	PLAN LOCATION
Silt Screen_4 END	670150.621	2674522.955	024°10'26.8321"N	052°40'29.9418"E		

ENVIRONMENTAL MONITORING BUOY COORDINATES						
ENV BUOY	EASTING	NORTHING	LATITUDE	LONGITUDE	FLASHING CHARACTERISTICS	REMARKS
ENV 2 	667465.85	2675110.65	024°10'46.971"N	052°38'55.071"E	FL(2S)Y	ACTUAL LOCATION

MARKER BUOY COORDINATES						
MARKER BUOY	EASTING	NORTHING	LATITUDE	LONGITUDE	FLASHING CHARACTERISTICS	REMARKS
M 3 	668582.720	2675814.460	024°11'09.415"N	052°39'34.93"E	FL(5S)Y	ACTUAL LOCATION
M 5 	668181.380	2673714.310	024°10'01.311"N	052°39'19.838"E	FL(5S)Y	ACTUAL LOCATION
M 6 	670304.600	2672033.130	024°09'05.85"N	052°40'34.34"E	FL(5S)Y	ACTUAL LOCATION

**Caution :** Mariners are advised to exercise extra caution due to dredging works and navigate at safe speed while transiting in area near vicinity:

1. All vessels/crafts to proceed with safe speed and navigate with extra caution, especially during dark hours.
2. Keep a sharp lookout for crossing traffic within navigating channels.
3. Maintain constant listening watch on Ch 21 and 09 .
4. All movements should be coordinated with Port Control/VTIS
5. All vessel masters are required to plot these coordinates showing below drawings/coordinates on their BA charts and maintain 500m. a safe distance away and proceed with caution while approaching near to dredging area location.

Any clarification related to this Port Marine Notice, may be directed to the Harbor Master using Contact us form on PPA website <https://ppa.adnoc.ae/en/contact-us>

Harbour Master  
Port of :Jebel Dhanna Ruwais



